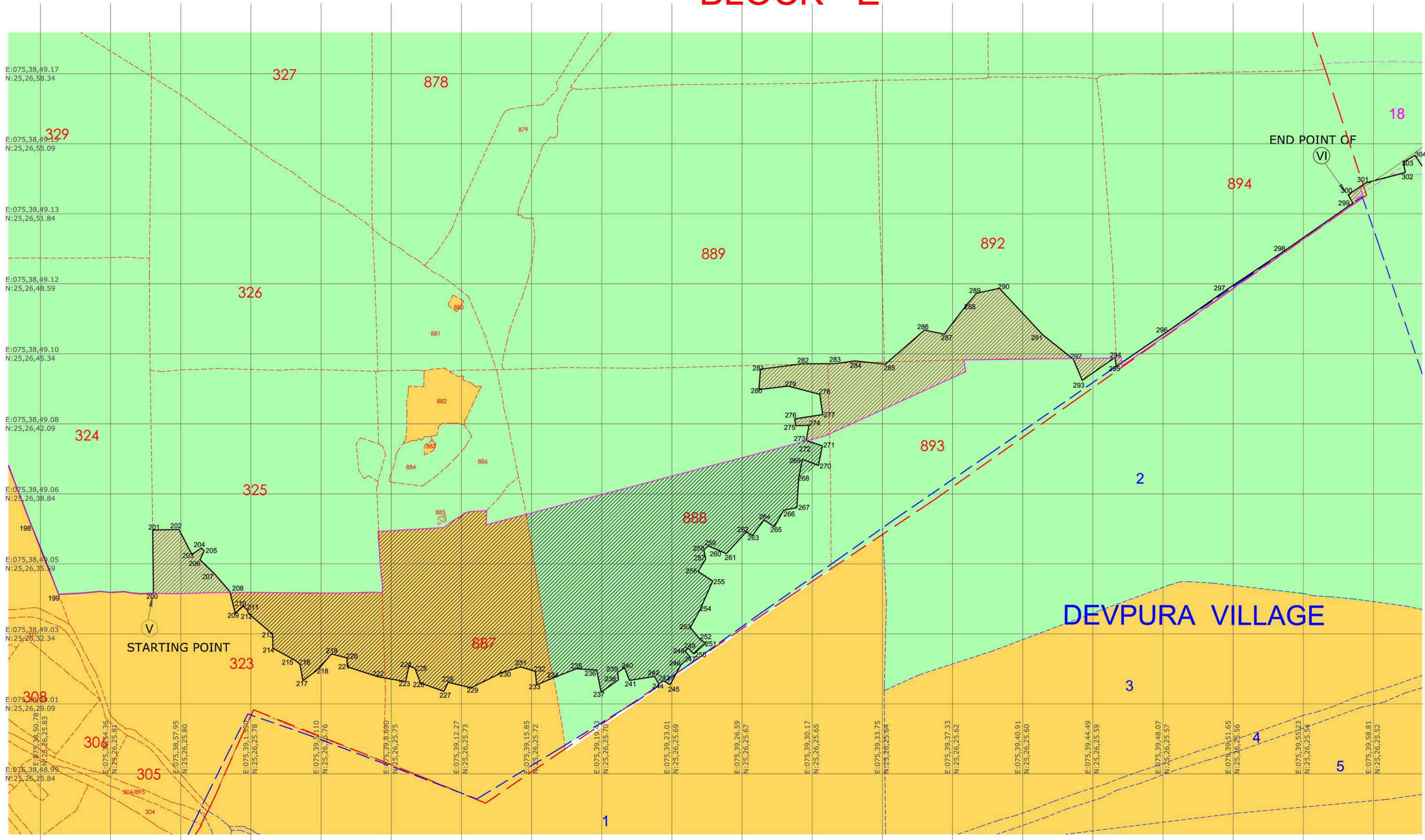



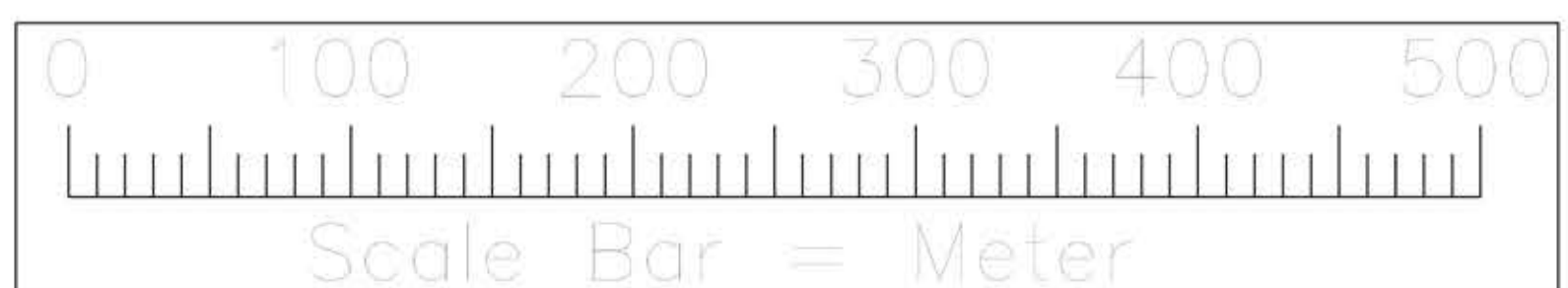
DGPS SURVEY MAP FOR RATIONALIZATION OF BOUNDARY RAMGARH WILD LIFE SANCTUARY BUNDI PHASE V TO PHASE -VI KASBA BUNDI SHAHAR, BUNDI. BLOCK - E



LIST OF CO-ORDINATES

POINT NO	LONGITUDE	LATITUDE
200	75,38,56.60	25,26,34.20
201	75,38,56.58	25,26,37.13
202	75,38,57.92	25,26,37.14
203	75,38,58.57	25,26,35.98
204	75,38,59.06	25,26,36.28
205	75,38,59.19	25,26,36.15
206	75,38,58.98	25,26,35.74
207	75,38,59.71	25,26,35.08
208	75,39,50.1	25,26,34.25
209	75,39,77.5	25,26,33.23
210	75,39,11.7	25,26,33.58
211	75,39,13.7	25,26,33.40
212	75,39,14.5	25,26,33.22
213	75,39,2.68	25,26,32.25
214	75,39,2.67	25,26,31.61
215	75,39,3.79	25,26,31.06
216	75,39,4.06	25,26,30.87
217	75,39,4.21	25,26,30.10
218	75,39,5.00	25,26,30.63
219	75,39,5.66	25,26,31.33
220	75,39,6.46	25,26,31.14
221	75,39,6.47	25,26,30.73
222	75,39,8.01	25,26,30.27
223	75,39,9.44	25,26,30.03
224	75,39,9.61	25,26,30.76
225	75,39,9.92	25,26,30.65
226	75,39,10.20	25,26,30.96
227	75,39,11.40	25,26,29.57
228	75,39,11.61	25,26,29.99
229	75,39,12.78	25,26,29.73
230	75,39,14.37	25,26,30.44
231	75,39,15.31	25,26,30.69
232	75,39,16.07	25,26,30.48
233	75,39,16.13	25,26,29.85
234	75,39,17.03	25,26,30.19
235	75,39,18.16	25,26,30.59
236	75,39,19.19	25,26,30.53
237	75,39,19.42	25,26,29.50
238	75,39,20.31	25,26,30.07
239	75,39,20.26	25,26,30.41
240	75,39,20.62	25,26,30.63
241	75,39,20.87	25,26,30.04
242	75,39,22.14	25,26,30.22
243	75,39,22.35	25,26,29.89
244	75,39,22.60	25,26,30.00
245	75,39,22.94	25,26,29.83
246	75,39,23.50	25,26,30.75
247	75,39,23.95	25,26,31.13
248	75,39,23.71	25,26,31.40
249	75,39,23.87	25,26,31.52
250	75,39,24.14	25,26,31.26
251	75,39,24.78	25,26,31.75
252	75,39,24.50	25,26,31.90
253	75,39,23.98	25,26,32.47
254	75,39,24.51	25,26,33.35
255	75,39,25.14	25,26,34.64
256	75,39,24.39	25,26,35.08
257	75,39,24.79	25,26,35.66
258	75,39,24.69	25,26,36.08
259	75,39,24.91	25,26,36.27
260	75,39,25.51	25,26,36.03
261	75,39,25.83	25,26,35.90
262	75,39,26.85	25,26,36.89
263	75,39,27.18	25,26,36.75
264	75,39,27.77	25,26,37.45
265	75,39,28.17	25,26,37.29
266	75,39,28.77	25,26,37.90
267	75,39,29.45	25,26,38.02
268	75,39,29.55	25,26,39.40
269	75,39,29.75	25,26,40.27
270	75,39,29.57	25,26,39.98
271	75,39,30.77	25,26,40.89
272	75,39,29.94	25,26,41.14
273	75,39,29.95	25,26,41.15
274	75,39,30.09	25,26,41.84
275	75,39,29.43	25,26,41.82
276	75,39,29.36	25,26,42.14
277	75,39,30.79	25,26,42.33
278	75,39,30.65	25,26,43.27
279	75,39,29.03	25,26,43.66
280	75,39,27.54	25,26,43.51
281	75,39,27.63	25,26,44.46
282	75,39,29.74	25,26,44.69
283	75,39,31.46	25,26,44.70
284	75,39,32.45	25,26,44.82
285	75,39,34.07	25,26,44.66
286	75,39,36.01	25,26,46.24
287	75,39,37.02	25,26,46.04
288	75,39,38.19	25,26,47.43
289	75,39,38.68	25,26,47.93
290	75,39,39.84	25,26,48.16
291	75,39,42.03	25,26,45.99
292	75,39,43.60	25,26,44.84
293	75,39,44.05	25,26,43.86
294	75,39,45.73	25,26,44.89
295	75,39,45.78	25,26,44.50
296	75,39,48.33	25,26,46.06
297	75,39,51.32	25,26,47.97
298	75,39,54.41	25,26,49.84
299	75,39,57.90	25,26,52.03
300	75,39,57.67	25,26,52.42

PROPOSED SANCTUARY BOUNDARY
 BOUNDARY AS PER NOT.- 12-1-2017
 FOREST LAND
 NON FOREST LAND
 RETAINED AREA IN SANCTUARY EXCLUDED AREA FROM SANCTUARY
 RETAINED AREA IN SANCTUARY EXCLUDED AREA FROM SANCTUARY



AREA DETAIL:-
AREA DETAIL INCLUDED AND EXCLUDED IN SANCTUARY :-

S. NO.	KHASRA NO.	RECORD AREA (IN BIGHA)	RETAINED (IN BIGHA)	EXCLUDED (IN BIGHA)	OWNERSHIP
1	323	66.00	11.40		Non Forest
2	325	62.65		2.55	Forest Dept.
3	887	54.90	31.10		Non Forest
4	888	114.55	47.55	3.00	Forest Dept.
5	893	39.15	0.55	7.10	Forest Dept.
6	892	80.00		8.30	Forest Dept.
TOTAL		417.25	90.60	20.95	